


AMMO FIRE

CA-ORC-68555
as of 10/26/07 - 0700 Hrs
19,353 Acres 80% Contained
Started October 23, 2007 0920 Hrs
San Diego County

Fire Threats and Damages
200 Residences Threatened
100 Commercial Property Threatened
50 Outbuildings Other Threatened

12 Hrs: South East side of fire has most potential for growth. Threat to FAA communications towers on Mt. San Onofre and Southern California power line running through Camp Pendleton.




Fire Perimeter




 Fire Perimeter as of 10/26/07 AM

Transportation Network

-  Freeway
-  Highway
-  Major Road
-  Secondary Road
-  Residential Road

Transmission Lines

-  Capacity Below 110 KB
-  110 - 160 KV
-  220 - 500 KV

-  Incorporated City Limits
-  Wilderness Area
-  National Forest Boundary



1 0.5 0 1 2
Miles

Created by OES-GIS, Dallas
October 26, 2007
Source: FAMWEB 2006
active_incidents/fires/2007/
DI/Active_Incidents/Fires/2007/
Southern_California_Wildfires_2007/
Project/102607/Ammo_102607_AIM.mxd

